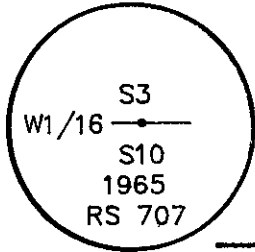


TILLAMOOK COUNTY SURVEYORS OFFICE

COURT HOUSE, TILLAMOOK OREGON 97141

WEST 1/16 CORNER COMMON SECTIONS
3 AND 10 T.3N.,R.9W.,W.M.



I FOUND A 1 1/2" IRON PIPE WITH A 3" O.S.B.F. BRASS CAP FLUSH WITH THE GROUND IN A MOUND OF STONES, (TILLAMOOK COUNTY SURVEYORS MAP B-510). I SET AN IRREGULAR MASS OF CONCRETE AND STONES AROUND THE FOUND MONUMENT.

HISTORY OF FOUND MONUMENT

I FOUND THIS MONUMENT TO BE AS DESCRIBED IN TILLAMOOK COUNTY SURVEYORS MAP B-510, AND THE REFERENCES SET AT THAT TIME TO NOW BE AS FOLLOWS:

(MAP B-510) 16" FIR S.88 3/4°W. 71.8'; (FOUND, NOW A 25" FIR WITH HEALED FACE, AT POSITION, O.S.B.F. YELLOW METAL LOCATION POSTER ATTACHED).

(MAP B-510) 36" HEMLOCK N.53 3/4°E. 78.8'; (FOUND, NOW A 36" HEMLOCK STUMP, 4' TALL, NO MARKS VISIBLE, AT POSITION).

(MAP B-510) 1" I.P. S. 84°51'W. 34.54'; (FOUND 2" DEEP IN GRAVEL ON THE EAST EDGE GODS VALLEY COUNTY ROAD, NOW LEANING TO THE NORTH).

(MAP B-510) W.P.C.P 1.0' SW (FOUND, NOW ROTTED OFF AND LAYING ALONGSIDE MONUMENT, Y.M.L.P. ATTACHED).

NEW ACCESSORIES

*17" HEMLOCK N.31°E. 25.24'. SCRIBED "W1/16S3CSBT". MEASUREMENTS WERE TAKEN TO A NAIL WITH WASHER, INSCRIBED "T.C. SURVEY", DROVE IN THE FACE BETWEEN THE SCRIBED "B" AND "T".

*72" LIGHT HAT SECTION POST SOUTH 1.1'.

* INDICATES TILLAMOOK COUNTY SURVEYORS YELLOW METAL LOCATION POSTER ATTACHED.

SURVEY REFERENCES OF RECORD

B-510	MARCH 1966	H. J. RUSSELL	RS 707
A-2663	JUNE 1974	H. J. RUSSELL	RS 707

MONUMENT LOCATION


THIS MONUMENT IS LOCATED APPROXIMATELY 56' EAST OF THE APPARENT CENTERLINE GODS VALLEY COUNTY ROAD. THE FOUND FIR BEARING TREE IS LOCATED AT THE TOP OF A CUT ON THE WEST SIDE OF THE ROAD.

THIS REWITNESS WAS PERFORMED TO PRESERVE THIS MONUMENT. NO MEASUREMENTS WERE TAKEN TO VERIFY THE POSITION OF THIS MONUMENT AS TO ITS CORRECT SUBDIVISION LOCATION.

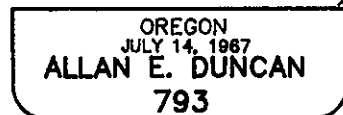
IN THE PRESENCE OF DAN MCNUTT AND AL DVORAK

MAY 26, 1999

Title:



Allan E. Duncan, C.S.



EXPIRES 12-31-99